





LOGINCC.XYZ

LOGINCC.XYZ

 Thursday, April 21st, 2022  2:17:20 PM

[contact](#)

[Privacy Policy](#)

[▸ Home](#)

[▸ Uncategorized](#)

geology of austin texas

Uncategorized

geology of austin texas



On the Internet, a huge amount of information is added every day, which makes it difficult to identify the correct information. Our advice is to try to use information from major sources, e.g. official documentation is always more reliable than someone's Twitter posts. Here's what we've filtered for you about geology of austin texas :

Geology – Austin, Texas

Search

SEARCH

Recent Posts

www.michiganmodernpsychology.com
modern login

www.familysearch.org
famous login

www.consumerfinance.gov
social login

roblox user ip
tracker

[katy worley](#)

<https://www.austintexas.gov/ecoweb/geology>

The name (pronounced bäl-COH-nees) was a reference to the dramatic stair-step terrain of the region that resembled a series of rising balconies. Today, the Balcones Canyonlands remain a unique classroom for the study of the history and structure of the earth known as geology.

[DOC]

GEOLOGY OF AUSTIN, TEXAS

<https://repositories.lib.utexas.edu/bitstream...>

· [Web view](#)

The **Austin** Sheet , **Geologic** Atlas of **Texas**, 1:250,000 series may also be useful. Contact the Bureau's Book Sales Department (512/ 471-1534). Most of the important **geological** formations of the **Austin** area crop out in excellent exposures in roadcuts and stream valleys around the city.

[PDF]

Geologic Map of the Austin Area, Texas

www.geo.utexas.edu/courses/420k/PDF_files/Austin_geology.pdf

Geologic Map of the **Austin** Area, **Texas**. Created Date: 20060222194519-06 ...

Department of Geological Sciences | Jackson School of ...

<https://www.jsg.utexas.edu/dgs>

This is an exciting time to pursue a graduate degree with the Department of **Geological Sciences**. It's among the largest and most academically diverse programs in the world, with a strong emphasis on global field work.

Recent Comments

A WordPress Commenter on Hello world!

Archives

April 2022

March 2022

February 2022

January 2022

Categories

Uncategorized

Read More Mailing Address Department of
Geological Sciences 2275 Speedway Stop C9000
Austin, TX 78712-1722 Phone (512) 471-5172

Central Texas | Bureau of Economic Geology

<https://www.beg.utexas.edu/geowonders/centtex>

They are composed of limestone and dolomite that were deposited in shallow, warm-water seas, which covered much of **Texas** during this time in Earth's history. Fossils consisting of animals and plants that lived in the seas are abundant in some rock layers. Some of the rocks even have dinosaur footprints! Soils

Bureau of Economic Geology – University of Texas at Austin

<https://www.beg.utexas.edu>

The Mudrock Systems Research Laboratory recently hosted a core workshop at the Bureau's Houston Research Center. Presenters focused on reservoir characterization in the Delaware Basin of West Texas. TexNet and the Center for Integrated Seismicity **Research** Hold Annual Review TORA Consortium Holds 2021 Annual Meeting

USGS – Pocket Texas Geology

<https://txpub.usgs.gov/txgeology>

Explore the **geology** beneath your feet using this 3rd generation mapping app from USGS

Geology of Texas | TX Almanac

<https://www.texasalmanac.com/articles/geology-of-texas>

In the Texas Panhandle, streams originating in

the recently elevated southern Rocky Mountains brought floods of gravel and sand into Texas. As the braided streams crisscrossed the area, they formed great alluvial fans. These fans, which were deposited on the older Paleozoic and Mesozoic rocks, occur from northwestern Texas into Nebraska.

Texas Geology Web Map Viewer | U.S. Geological Survey

<https://www.usgs.gov/.../texas-geology-web-map-viewer>

Jun 06, 2018 · The **Texas Geology** Web Map Viewer is the third generation in a series of **Texas geologic** mapping products intended to empower and expose this data to a broad range of diverse users interested in exploring the **geology** of the State of **Texas**. This simple, powerful click-and-point exploratory tool for 1:250K scale **geology** data can be navigated using the

Interactive map of the surface geology of Texas | American ...

<https://www.americangeosciences.org/critical...>

This interactive map from the U.S. **Geological Survey** allows users to explore the surface **geology of Texas** and bordering regions of New Mexico, Oklahoma, and Arkansas.

LEAVE A REPLY

Your email address will not be published.

Required fields are marked *

Comment *

Name *	Email *	Website

☐ Save my name, email, and website in this browser for the next time I comment.

POST COMMENT

Related Post

Uncategorized

www.michiganmodernp
sychology.com modern
login



Uncategorized

www.familysearch.org
famous login



Uncategorized

,

www.consumerfinance.
gov social login

**Uncategorized**

,

roblox user ip tracker

**Uncategorized**


,

katy worley

**Uncategorized**

,

milller and levine biology
assessment answers



Copyright © 2022 logincc.xyz. All rights reserved. →
← [Body part of logincc](#) What is marketing
Theme: Maizzy By [Themeinwp](#). Powered by [WordPress](#) [dashboard](#)
